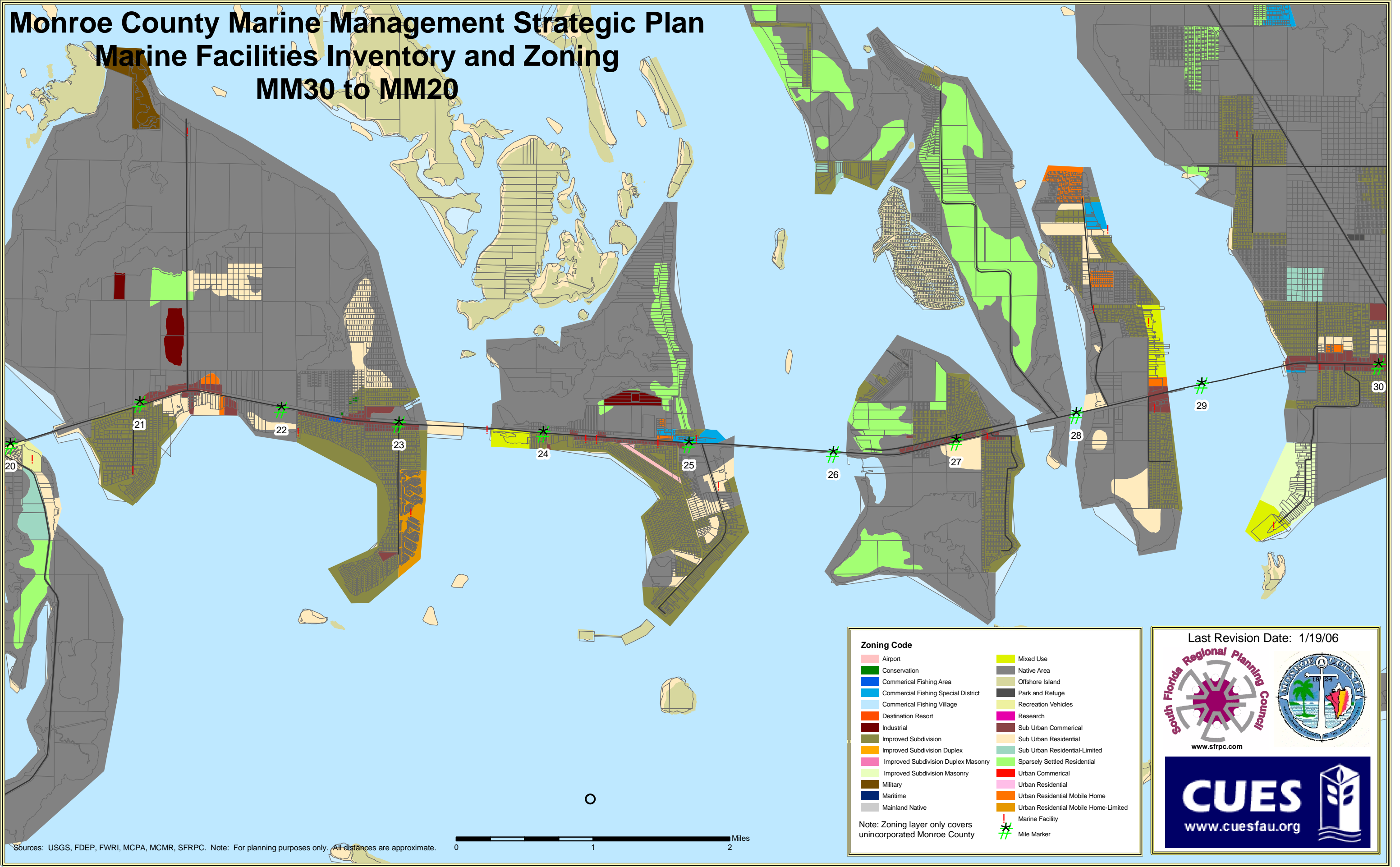


Monroe County Marine Management Strategic Plan

Marine Facilities Inventory and Zoning

MM30 to MM20



Sources: USGS, FDEP, FWRI, MCPA, MCMR, SFRPC. Note: For planning purposes only. All distances are approximate.





Zoning Code


Airport	Mixed Use
Conservation	Native Area
Commercial Fishing Area	Offshore Island
Commercial Fishing Special District	Park and Refuge
Commercial Fishing Village	Recreation Vehicles
Destination Resort	Research
Industrial	Sub Urban Commercial
Improved Subdivision	Sub Urban Residential
Improved Subdivision Duplex	Sub Urban Residential-Limited
Improved Subdivision Duplex Masonry	Sparsely Settled Residential
Improved Subdivision Masonry	Urban Commercial
Military	Urban Residential
Maritime	Urban Residential Mobile Home
Mainland Native	Urban Residential Mobile Home-Limited
	Marine Facility
	Mile Marker

Note: Zoning layer only covers unincorporated Monroe County

Last Revision Date: 1/19/06

www.sfrpc.com



www.cuesfau.org