

# Monroe County Marine Management Strategic Plan

## Marine Facilities Inventory and Zoning



### MM40 to MM30




Sources: USGS, FDEP, FWRI, MCPA, MCMR, SFRPC. Note: For planning purposes only. All distances are approximate.



Last Revision Date: 1/19/06

www.sfrpc.com



www.cuesfau.org