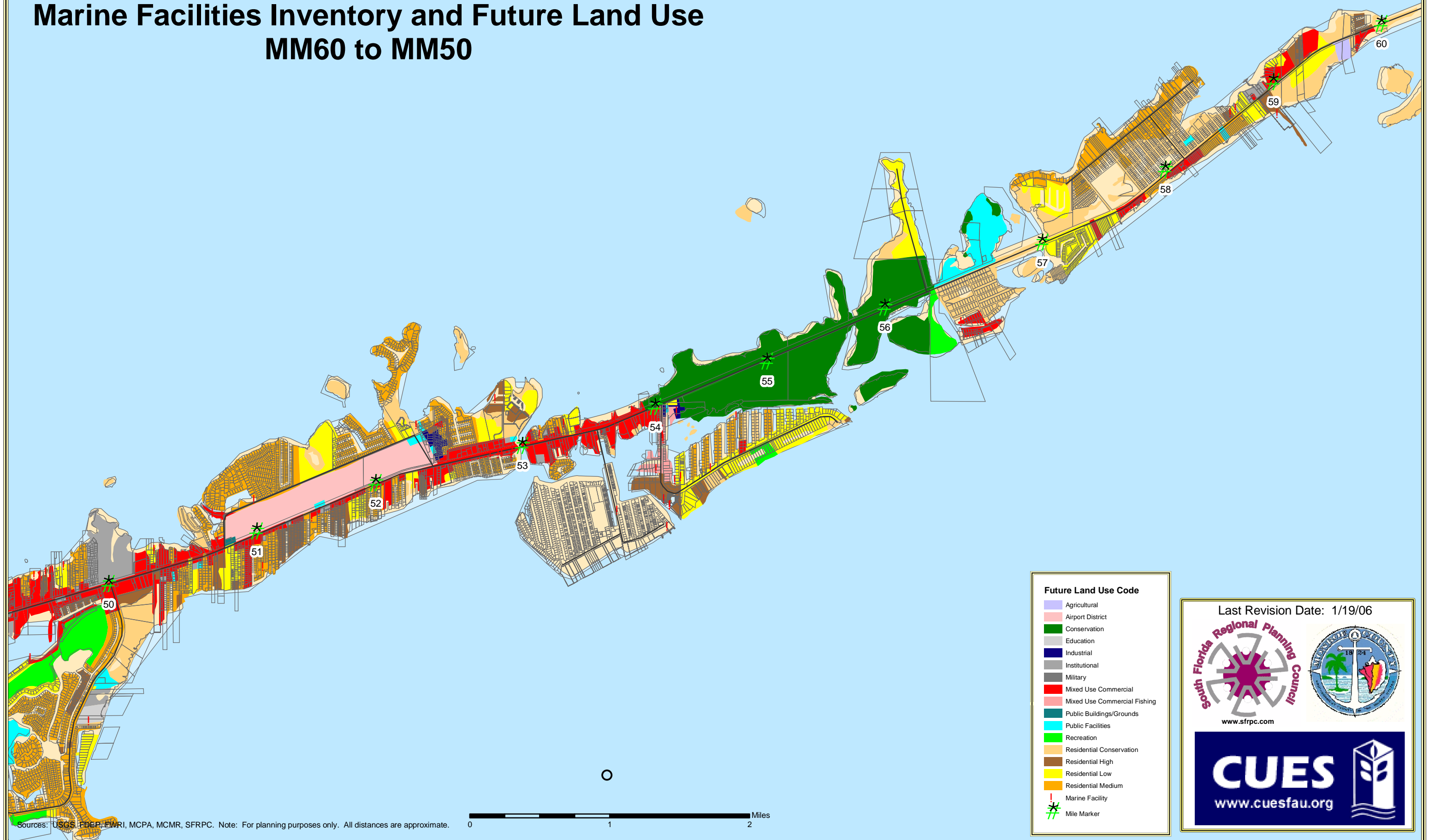


Monroe County Marine Management Strategic Plan

Marine Facilities Inventory and Future Land Use



MM60 to MM50




Sources: USGS, FDEP, FWRI, MCPA, MCMR, SFRPC. Note: For planning purposes only. All distances are approximate.

0 1 2 Miles

Last Revision Date: 1/19/06

www.sfrpc.com



www.cuesfau.org