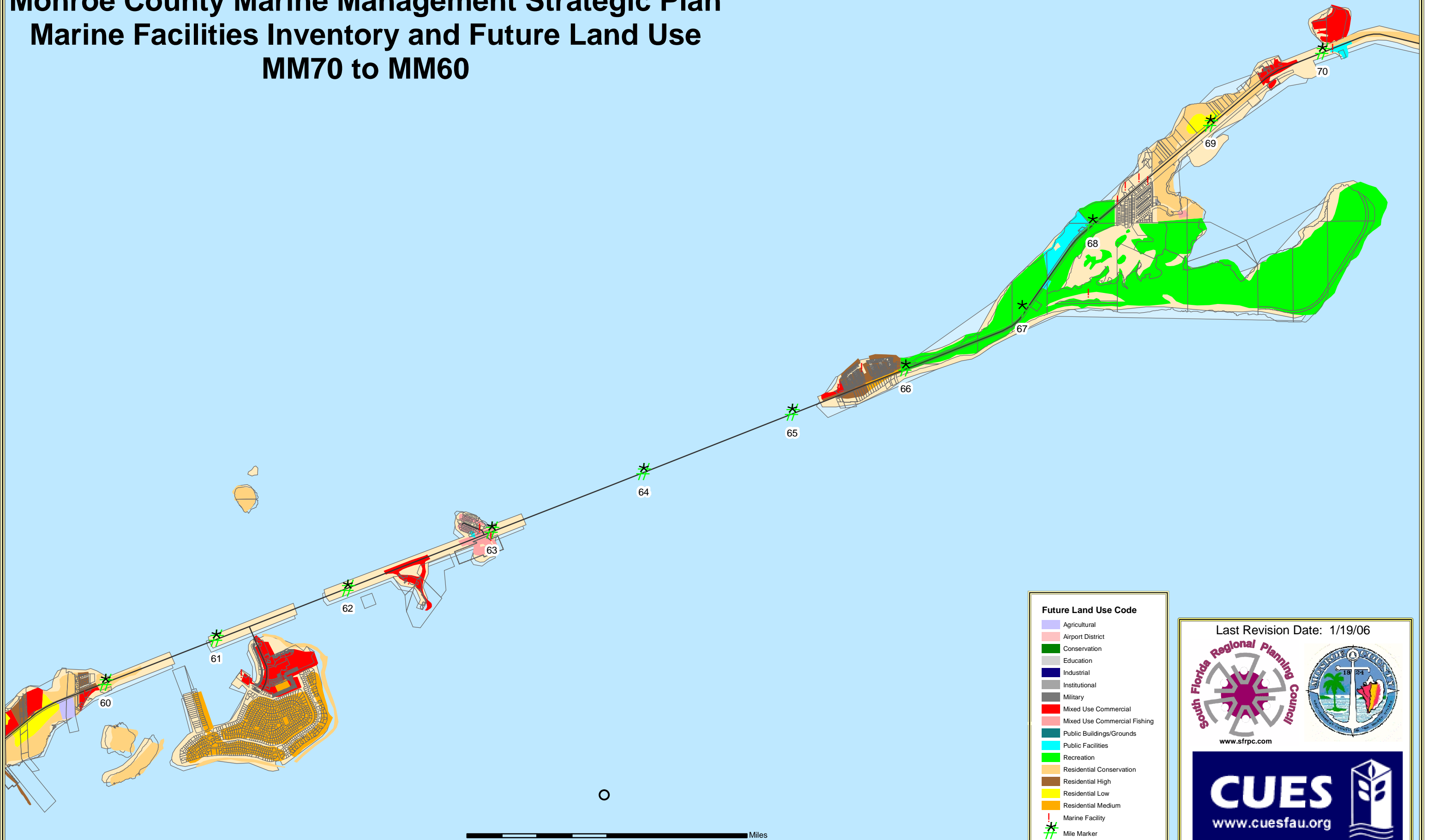


# Monroe County Marine Management Strategic Plan

## Marine Facilities Inventory and Future Land Use



### MM70 to MM60



**Future Land Use Code**

	Agricultural
	Airport District
	Conservation
	Education
	Industrial
	Institutional
	Military
	Mixed Use Commercial
	Mixed Use Commercial Fishing
	Public Buildings/Grounds
	Public Facilities
	Recreation
	Residential Conservation
	Residential High
	Residential Low
	Residential Medium
	Marine Facility
	Mile Marker

Last Revision Date: 1/19/06

**CUES**  
www.cuesfau.org

Sources: USGS, FDEP, FWRI, MCPA, MCMR, SFRPC. Note: For planning purposes only. All distances are approximate.

