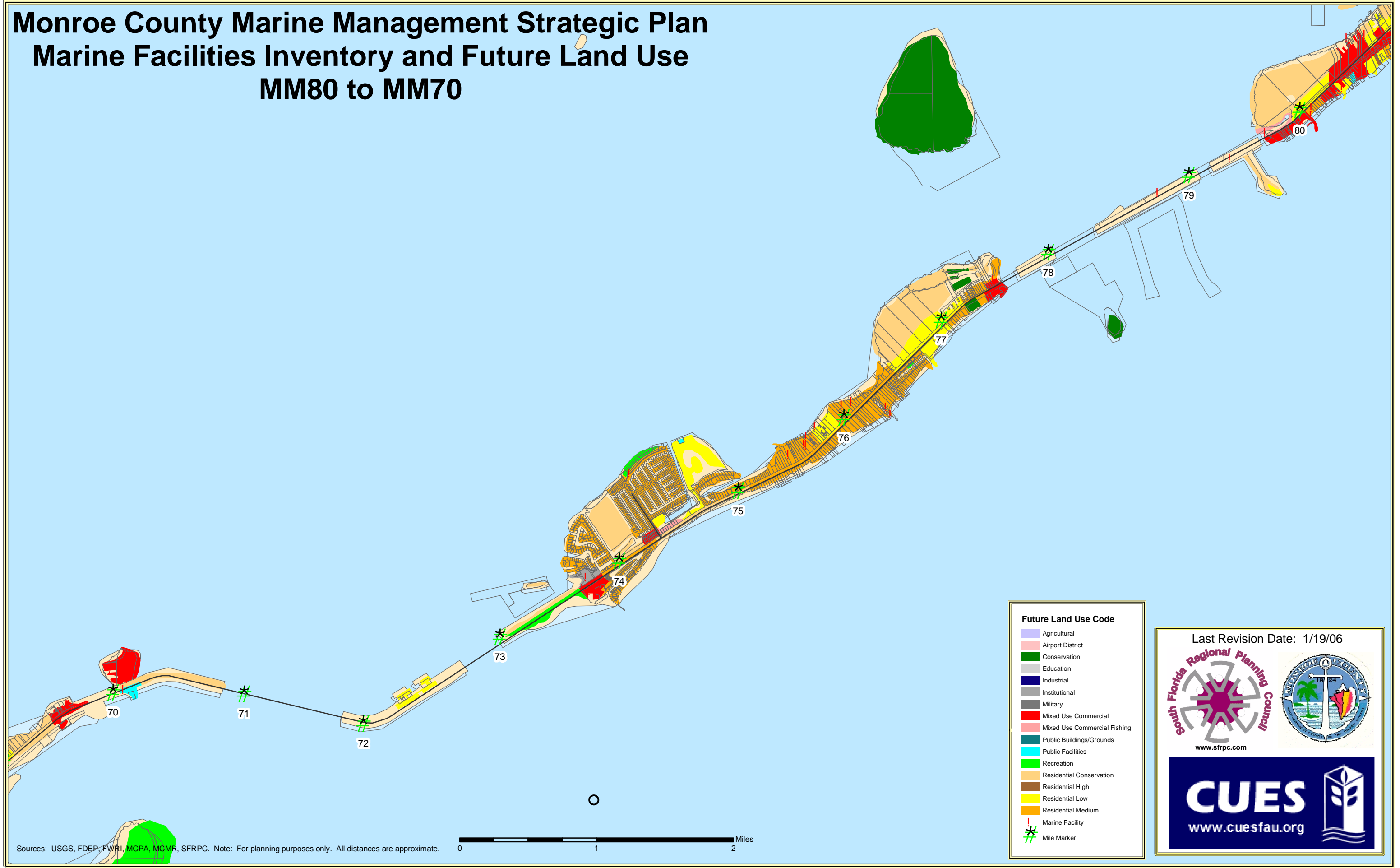


Monroe County Marine Management Strategic Plan

Marine Facilities Inventory and Future Land Use



MM80 to MM70




Future Land Use Code

	Agricultural
	Airport District
	Conservation
	Education
	Industrial
	Institutional
	Military
	Mixed Use Commercial
	Mixed Use Commercial Fishing
	Public Buildings/Grounds
	Public Facilities
	Recreation
	Residential Conservation
	Residential High
	Residential Low
	Residential Medium
	Marine Facility
	Mile Marker

Last Revision Date: 1/19/06

www.sfrpc.com



www.cuesfau.org

Sources: USGS, FDEP, FWRI, MCPA, MCMR, SFRPC. Note: For planning purposes only. All distances are approximate.