

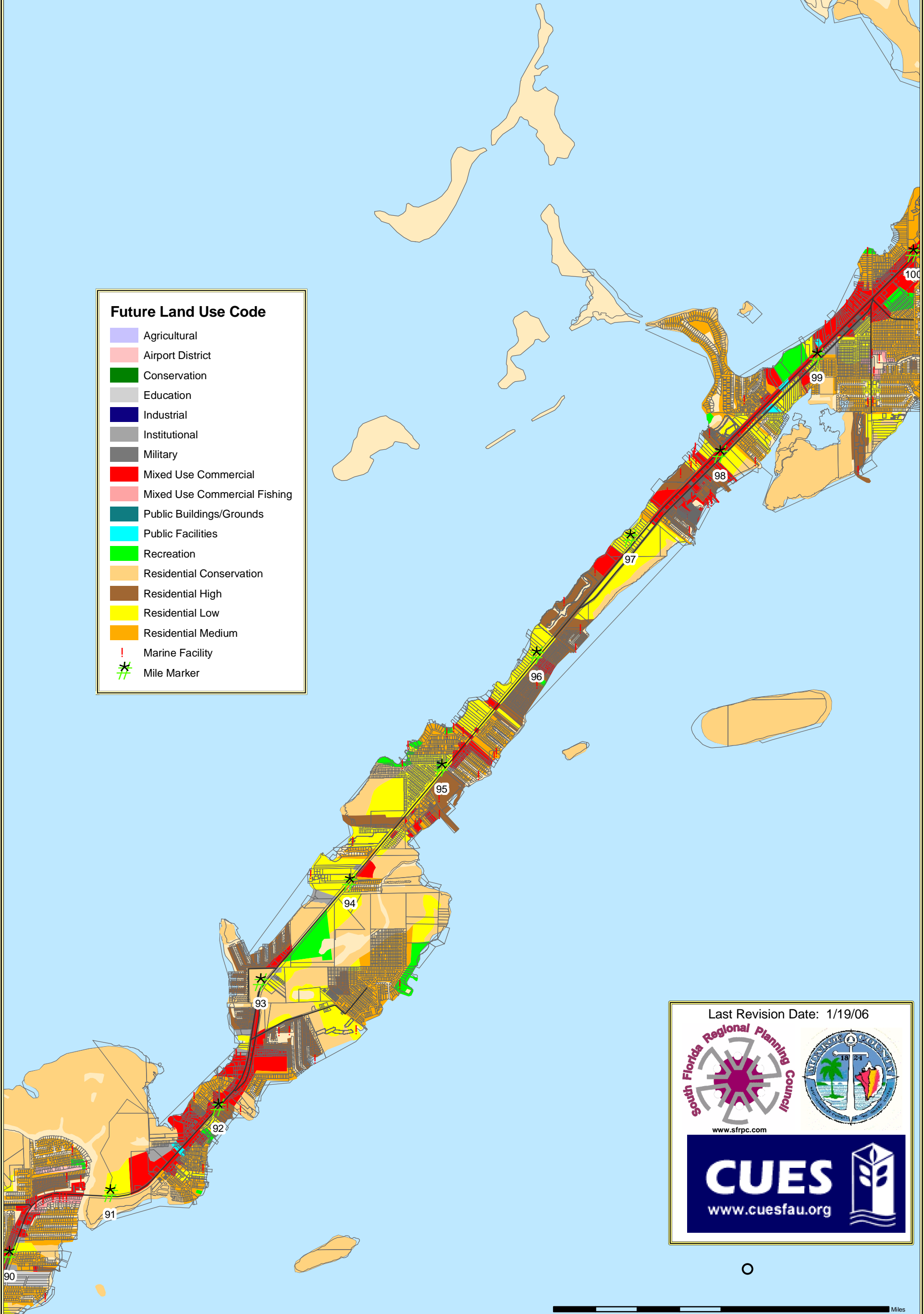
Monroe County Marine Management Strategic Plan

Marine Facilities Inventory and Future Land Use



MM100 to MM90

Future Land Use Code



-  Agricultural
-  Airport District
-  Conservation
-  Education
-  Industrial
-  Institutional
-  Military
-  Mixed Use Commercial
-  Mixed Use Commercial Fishing
-  Public Buildings/Grounds
-  Public Facilities
-  Recreation
-  Residential Conservation
-  Residential High
-  Residential Low
-  Residential Medium
-  Marine Facility
-  Mile Marker



Last Revision Date: 1/19/06

www.sfrpc.com

www.cuesfau.org

Sources: USGS, FDEP, FWRI, MCPA, MCMR, SFRPC. Note: For planning purposes only. All distances are approximate.