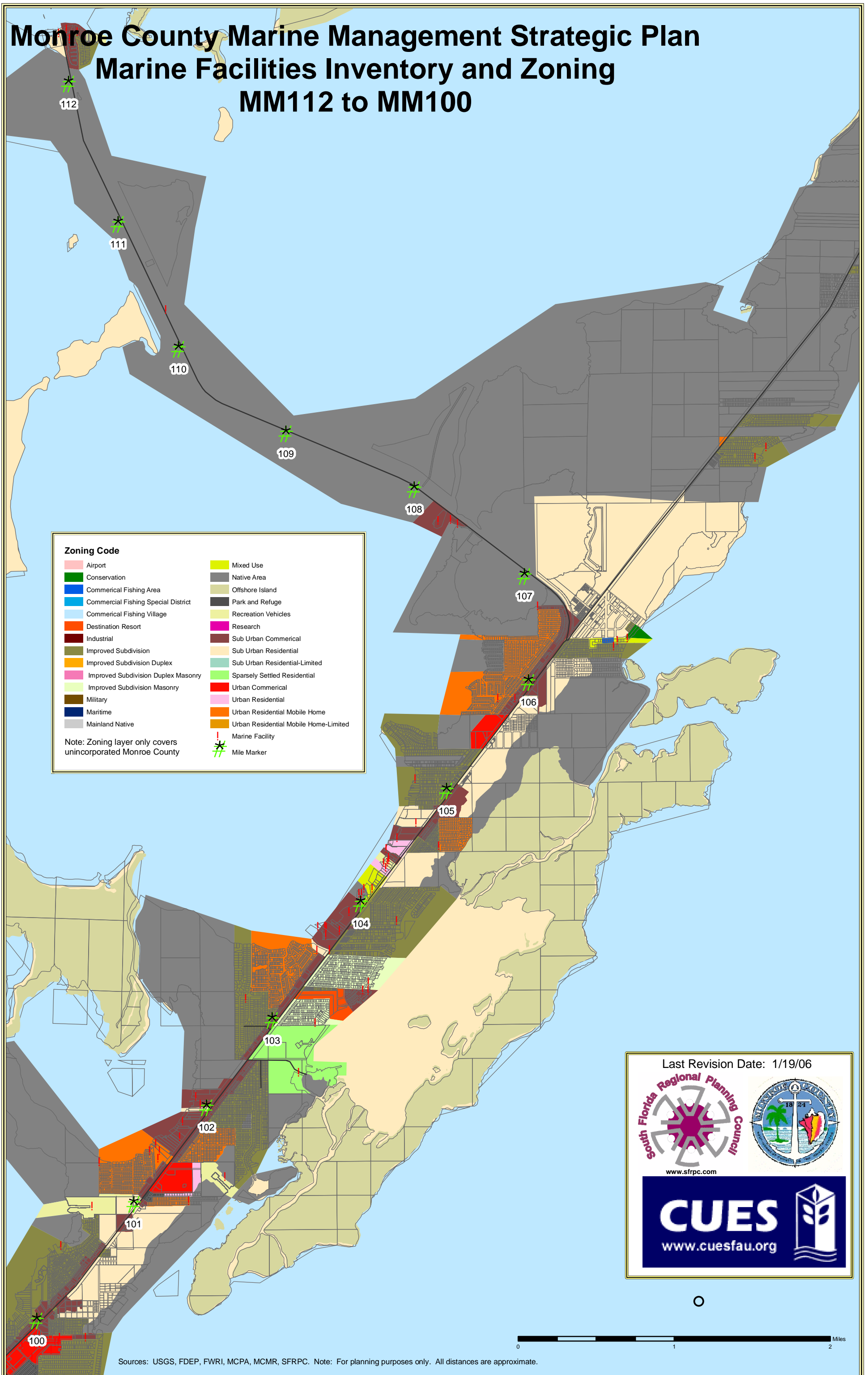


Monroe County Marine Management Strategic Plan

Marine Facilities Inventory and Zoning



MM112 to MM100




Zoning Code	
	Airport
	Conservation
	Commercial Fishing Area
	Commercial Fishing Special District
	Commercial Fishing Village
	Destination Resort
	Industrial
	Improved Subdivision
	Improved Subdivision Duplex
	Improved Subdivision Duplex Masonry
	Improved Subdivision Masonry
	Military
	Maritime
	Mainland Native
	Mixed Use
	Native Area
	Offshore Island
	Park and Refuge
	Recreation Vehicles
	Research
	Sub Urban Commercial
	Sub Urban Residential
	Sub Urban Residential-Limited
	Sparsely Settled Residential
	Urban Commercial
	Urban Residential
	Urban Residential Mobile Home
	Urban Residential Mobile Home-Limited
	Marine Facility
	Mile Marker

Note: Zoning layer only covers unincorporated Monroe County


Last Revision Date: 1/19/06

www.sfrpc.com



www.cuesfau.org



Sources: USGS, FDEP, FWRI, MCPA, MCMR, SFRPC. Note: For planning purposes only. All distances are approximate.