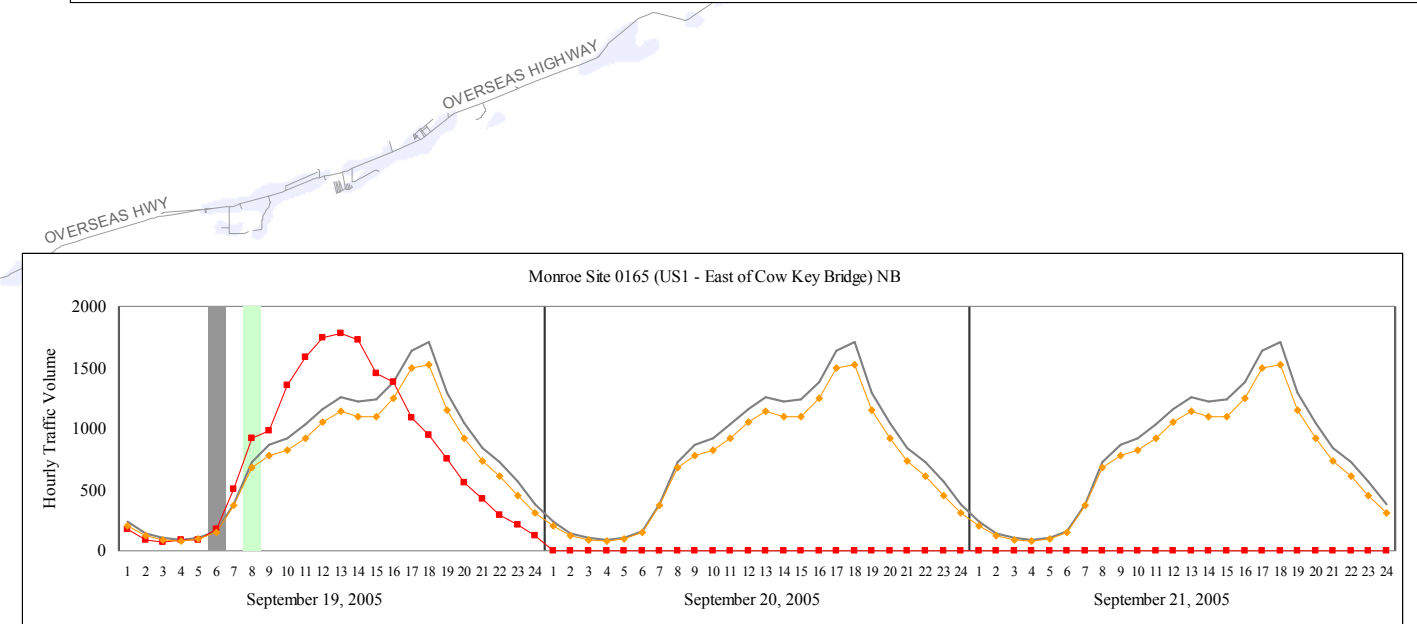
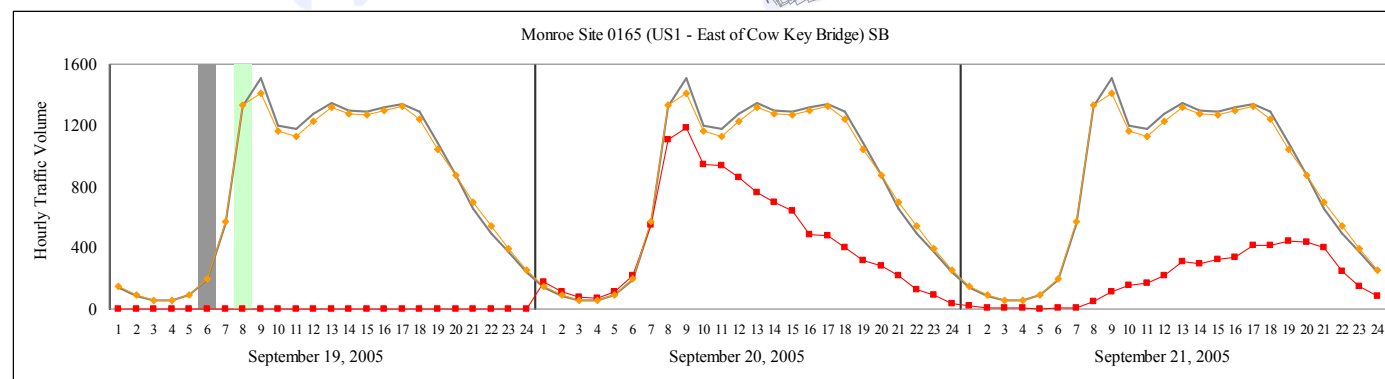
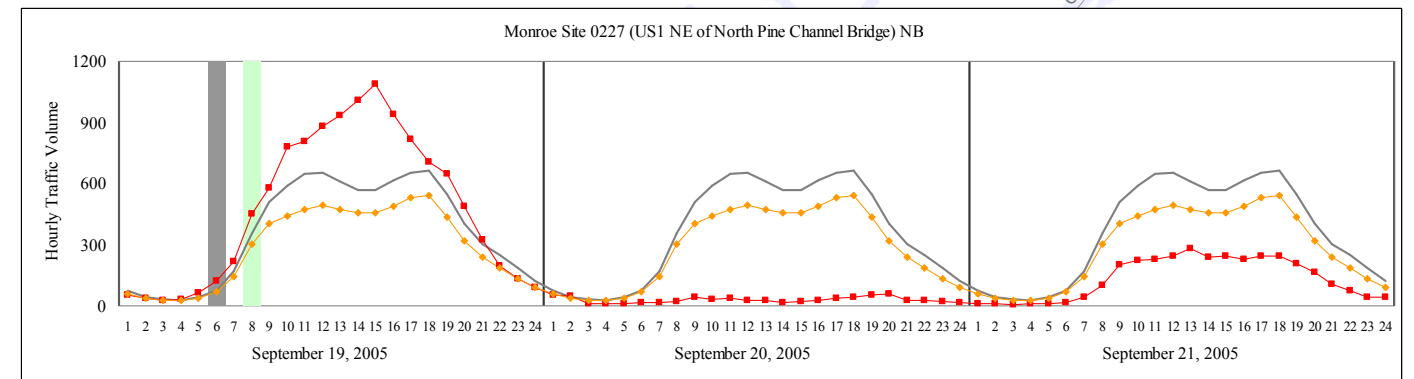
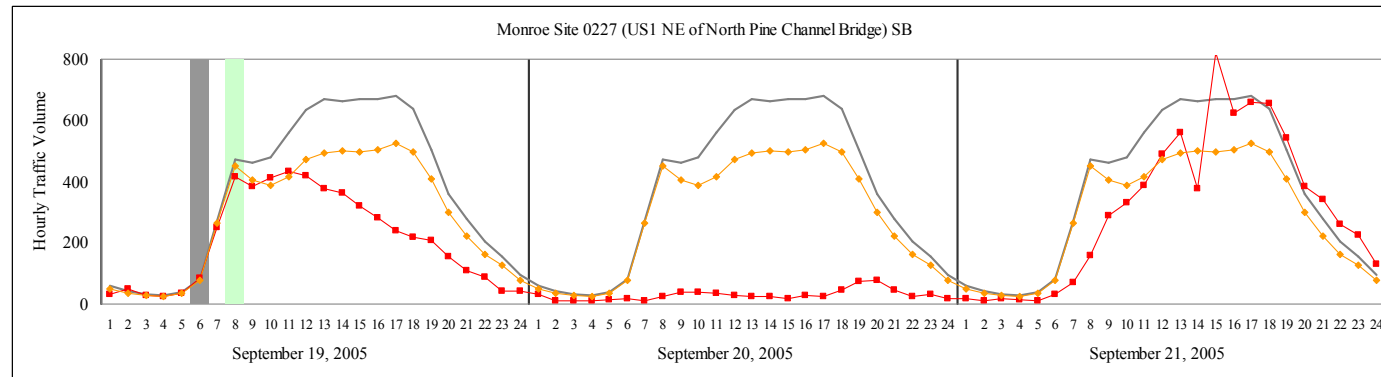
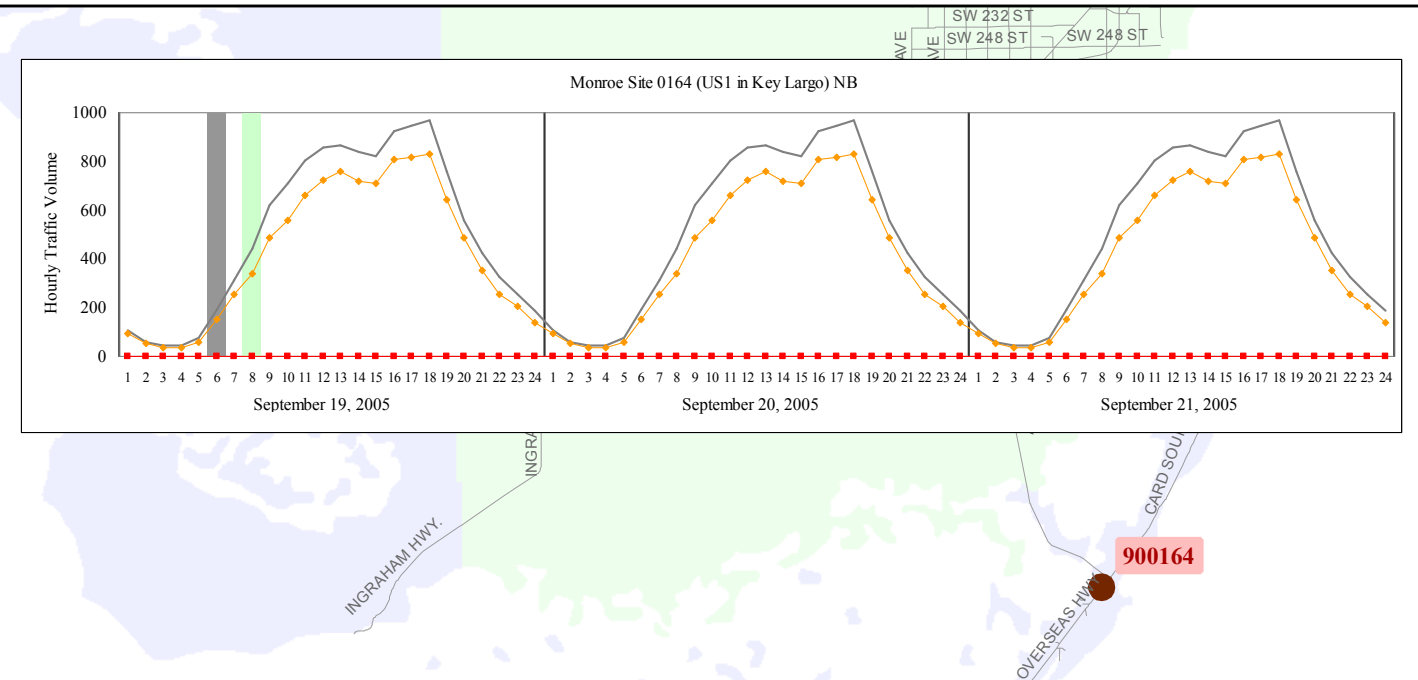
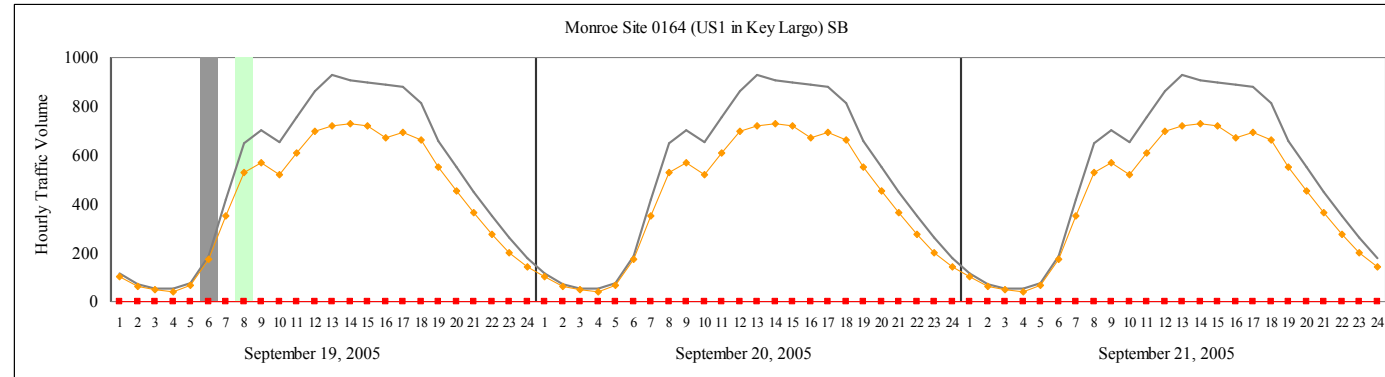


# HURRICANE RITA EVACUATION TRAFFIC PATTERN



[NB] Northbound [SB] Southbound

- 2004 Hourly Average
- Evacuation Traffic
- Resident Evacuation
- 2-month Average

900165

900227

900164