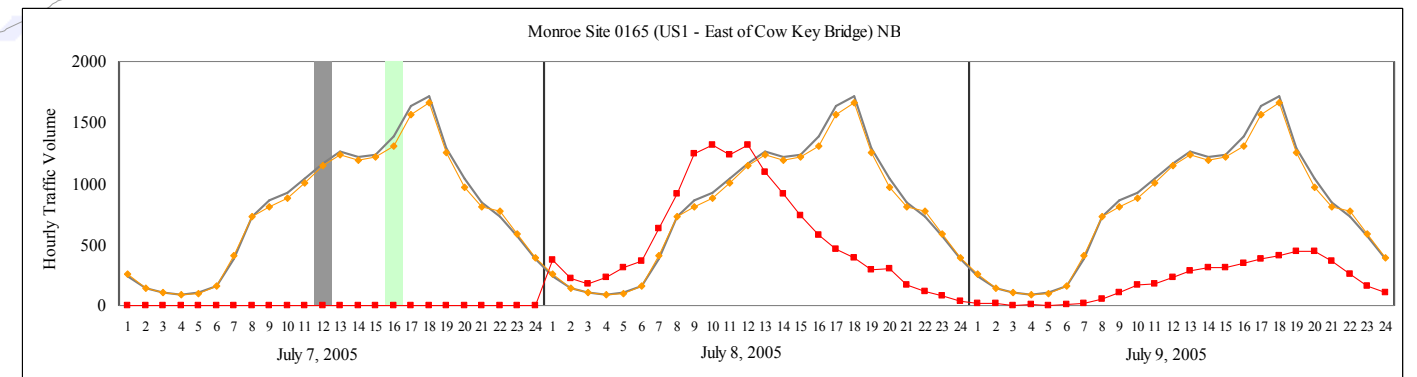
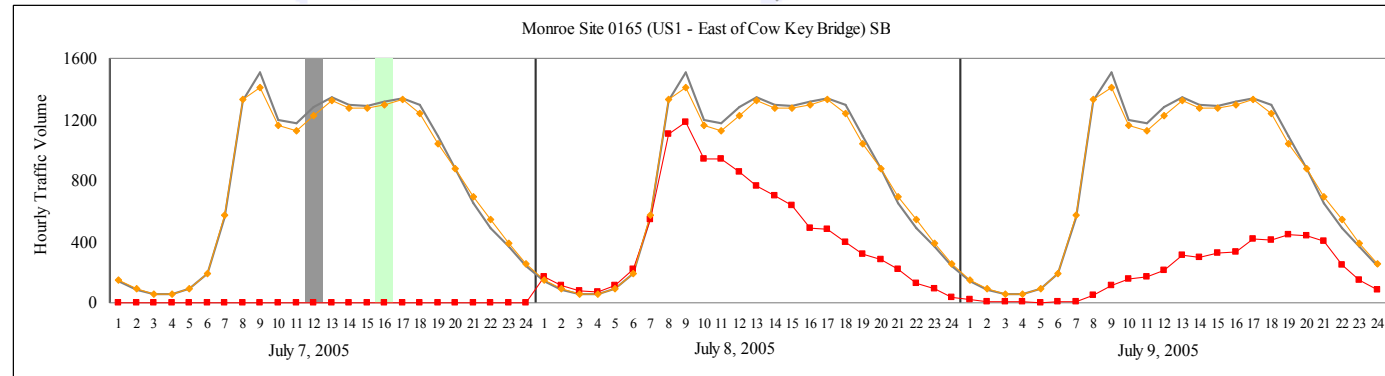
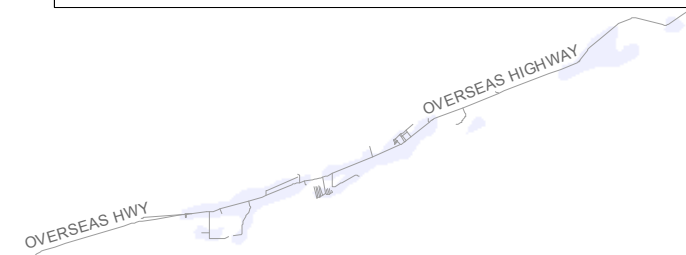
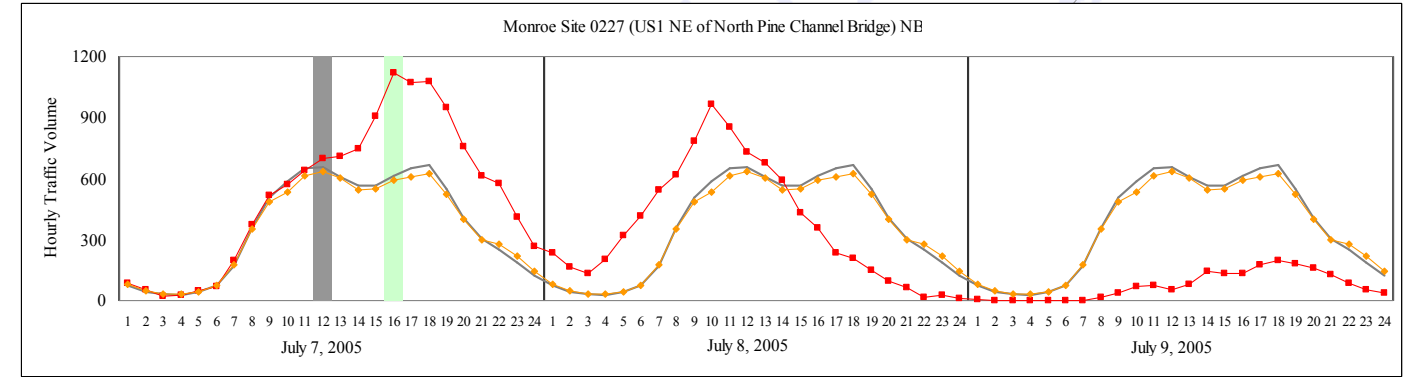
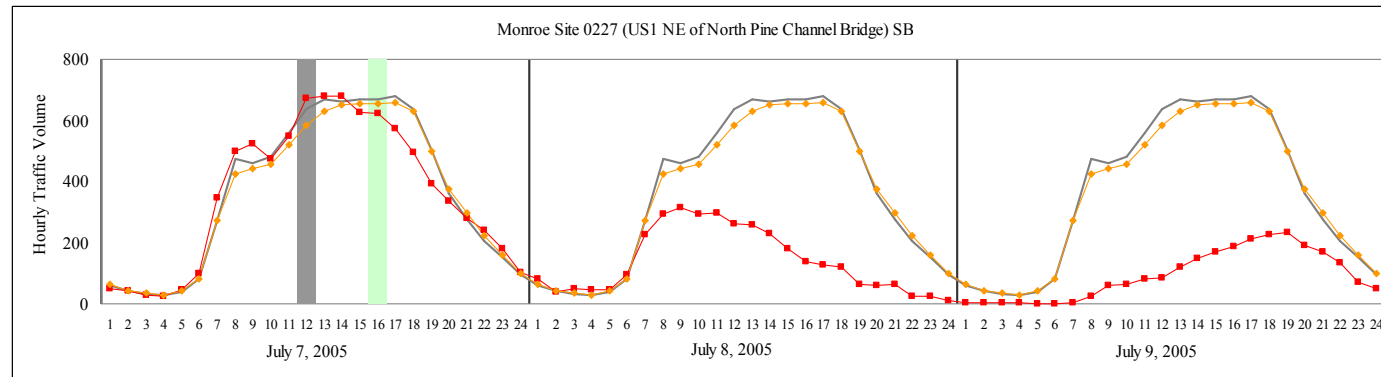
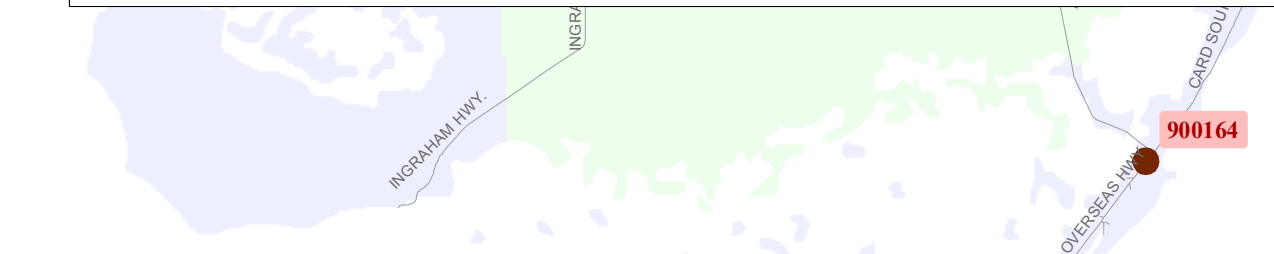
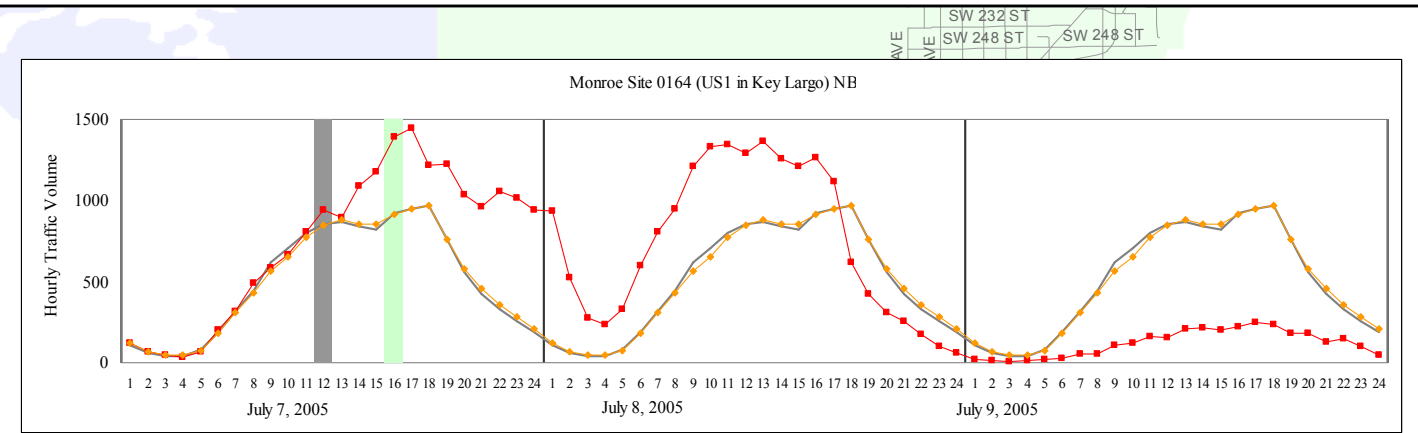
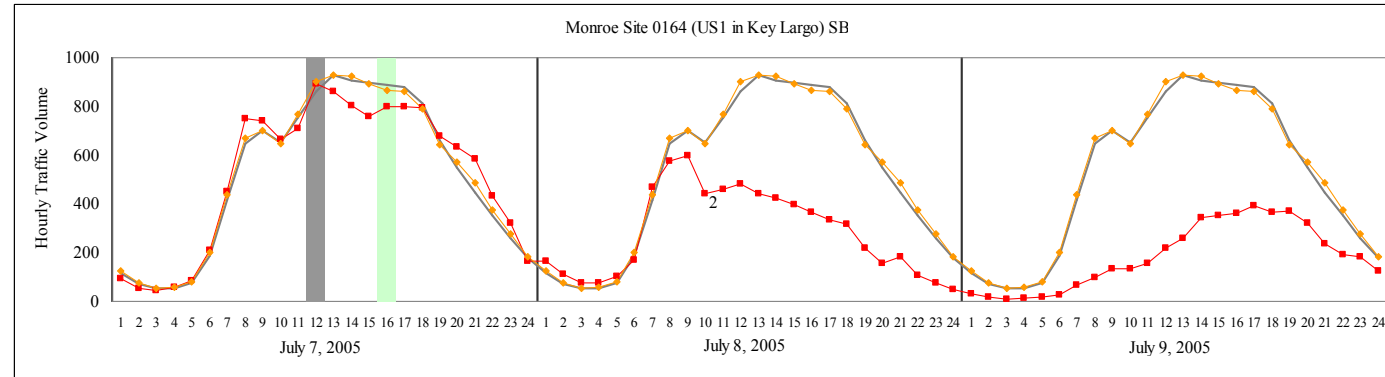


# HURRICANE DENNIS EVACUATION TRAFFIC PATTERN



[NB] Northbound [SB] Southbound

- Visitor Evacuation
- Limited Resident Evacuation (W of 7-mi Bridge to Key West)
- 2004 Hourly Average
- Evacuation Traffic
- 2-month Average