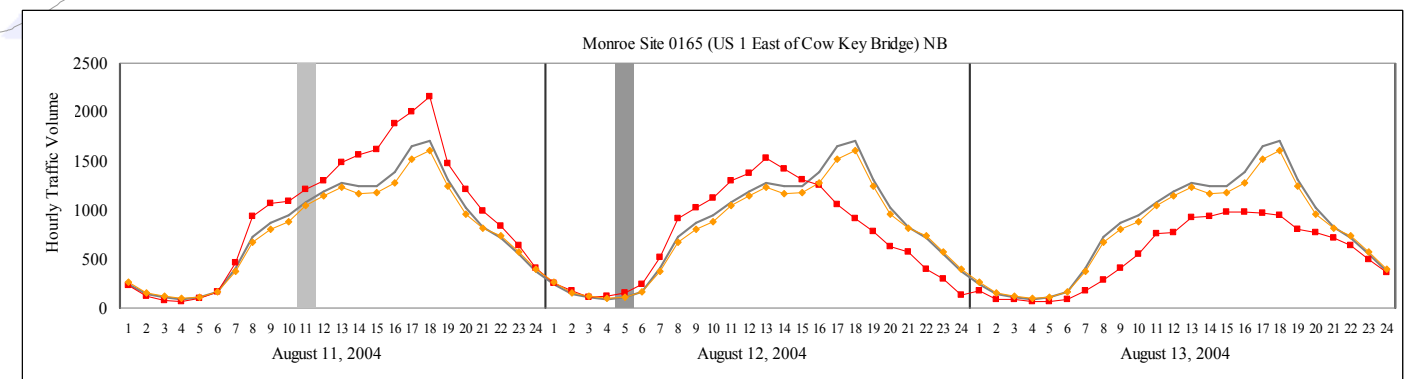
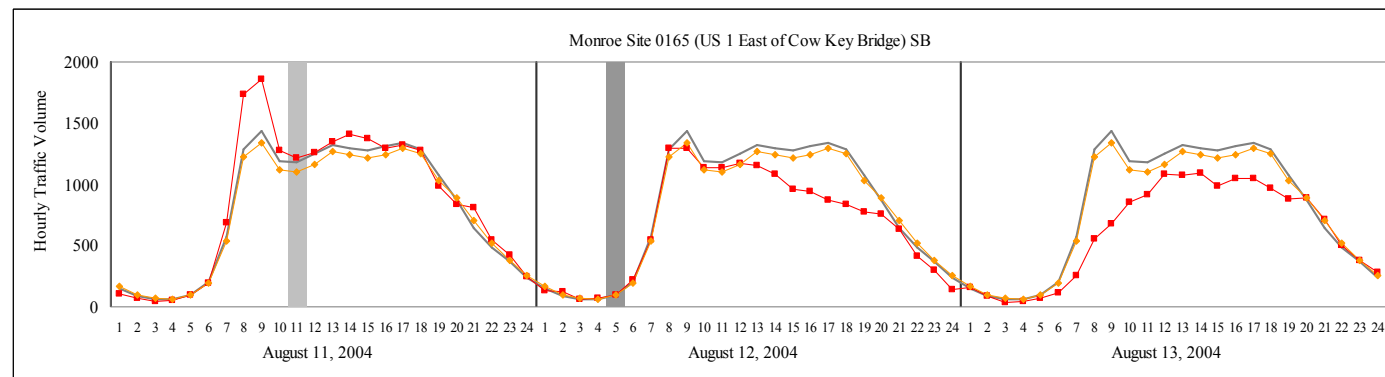
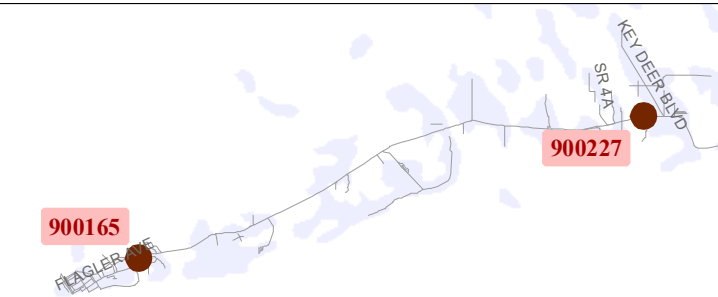
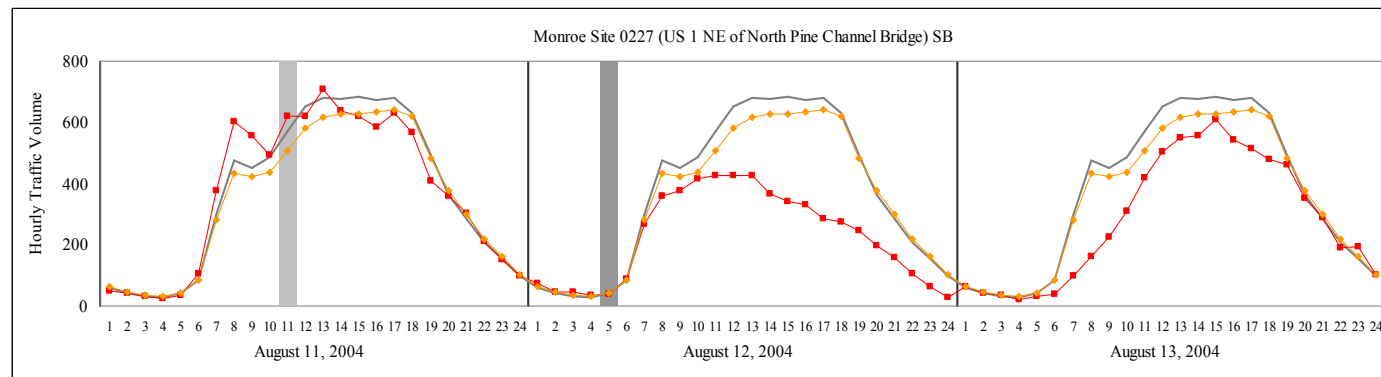
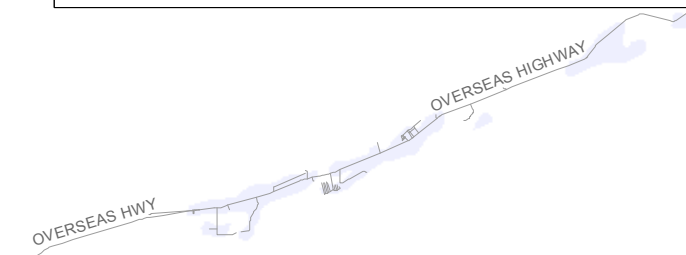
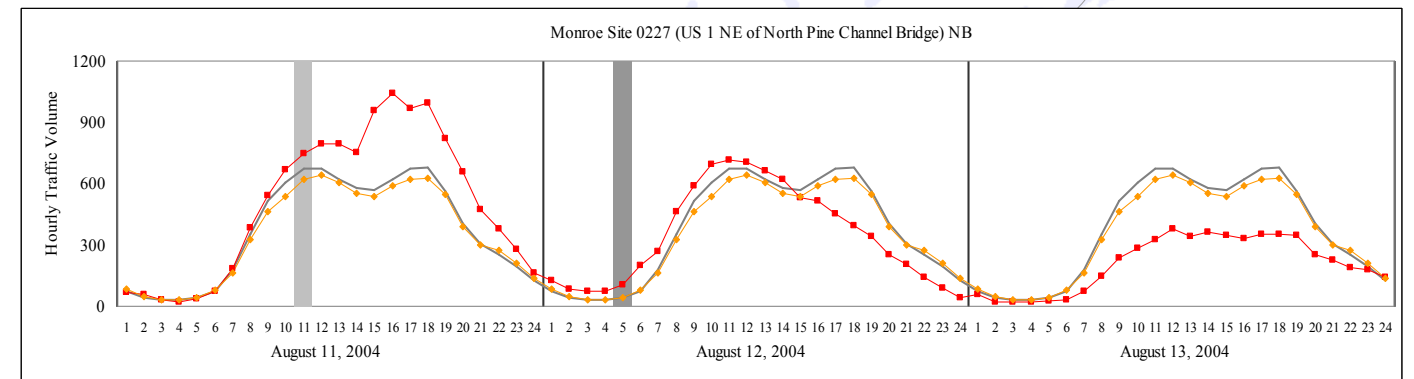
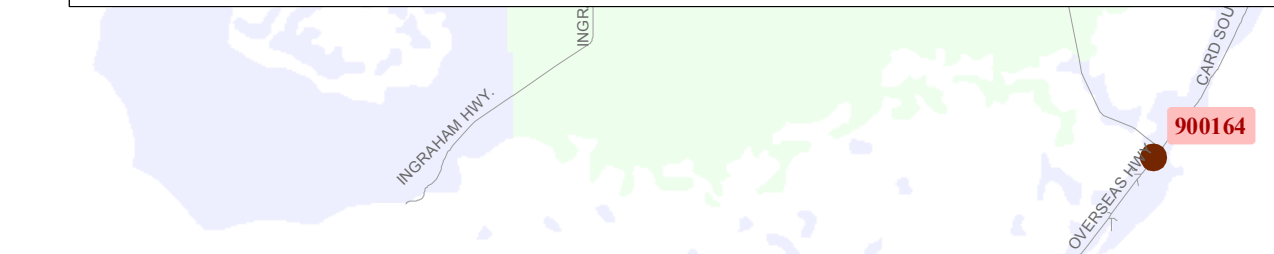
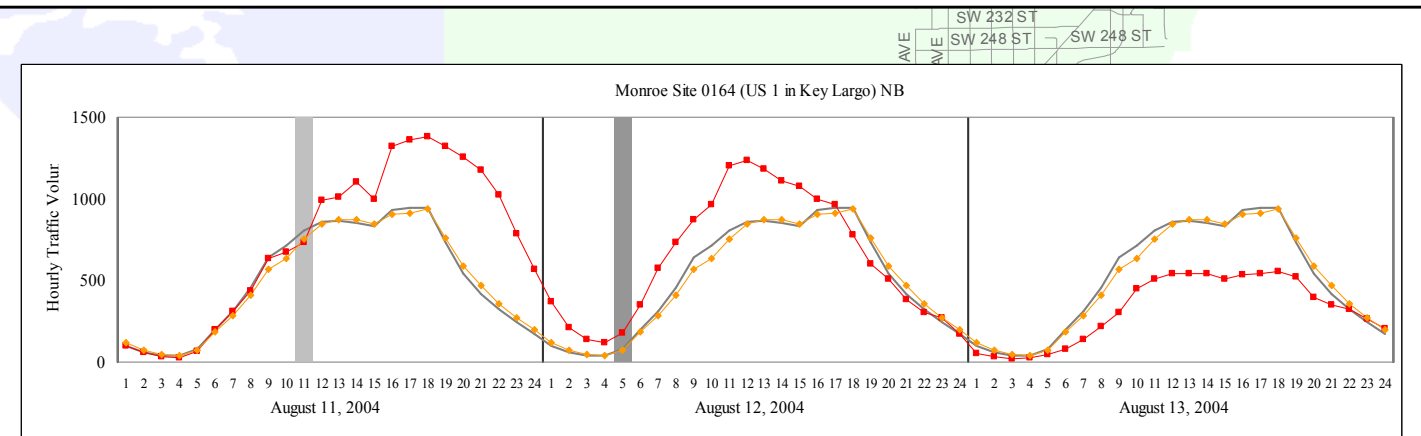
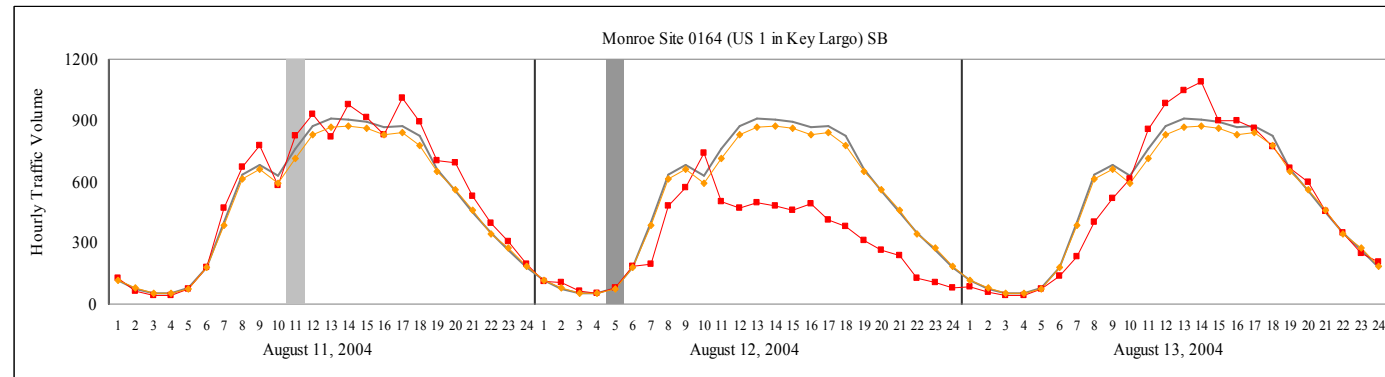


HURRICANE CHARLEY EVACUATION TRAFFIC PATTERN



[NB] Northbound [SB] Southbound

- 2004 Hourly Average
- Evacuation Traffic
- 2-month Average
- Limited Visitor Evacuation (from Key West to Craig Key)
- Visitor Evacuation